

# Traffic Data

## 10 Year Annual Summary for 2023

TM Site ID: **P-44-7NS**

TM Site Name: **Liard River - P-44-7NS, Alaska Highway**

Location: Route 97, 0.5 km south of Liard River Suspension Bridge, west of Fort Nelson

Posted Speed: **100 kph**

Report Run on: Monday April 29 2024 08:56 AM

Traffic Data in this report

AADT

Annual Average Daily Traffic

A calculated daily estimate of the number of vehicles passing this site.

SADT

Summer Average Daily Traffic

(for the months of July and August)

Class

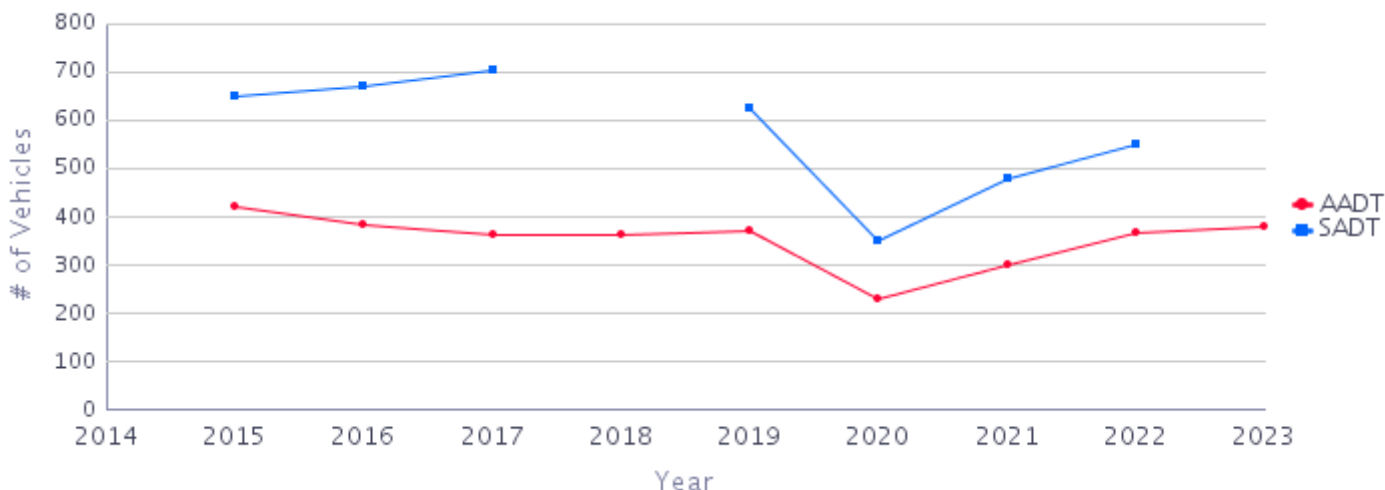
Vehicle Length

Types of vehicles traveling through this site.

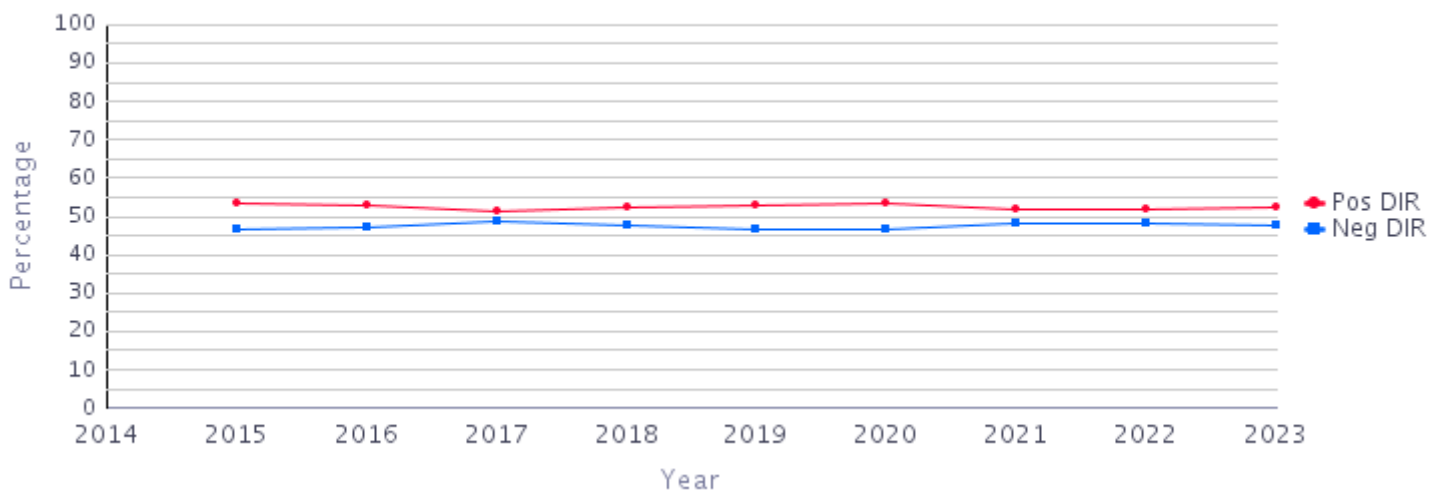
### Average Daily Traffic Volumes

	2014	2015	2016	2017	2018	2019	2020	2021	2022	2023
<b>AADT</b>		421	383	362	364	372	230	299	365	380
<b>SADT</b>		651	669	704		623	351	478	548	

#### 10 Year Annual Statistics



#### 10 Years % AADT by Direction



# Traffic Data

## 10 Year Annual Summary for 2023

TM Site ID: **P-44-7NS**






TM Site Name: **Liard River - P-44-7NS, Alaska Highway**

Location: Route 97, 0.5 km south of Liard River Suspension Bridge,  
west of Fort Nelson

Posted Speed: **100 kph**

Report Run on: Monday April 29 2024 8:56 AM

### 10 Year Annual Average Daily Length Distribution Summary for 2023

Length	Vehicle Type	Road	% of Roadway	% Pos	% Neg
0 - 6 metres		1,197	38	52	48
6 - 12.5 metres		756	24	52	48
12.5 - 22.5 metres		802	25	51	49
22.5 - 35 metres		419	13	57	43
35 - 999 metres		3	<1	53	47