

# Traffic Data

## 10 Year Annual Summary for 2023

TM Site ID: **34-006EW**

TM Site Name: **New Denver - 34-006EW, Kaslo - New Denver**

Location: Route 31A, 1.3 km east of Route 6, east of New Denver

Posted Speed: **80 kph**

Report Run on: Friday July 26 2024 11:46 PM

Traffic Data in this report

AADT

**Annual Average Daily Traffic**  
A calculated daily estimate of the number of vehicles passing this site.

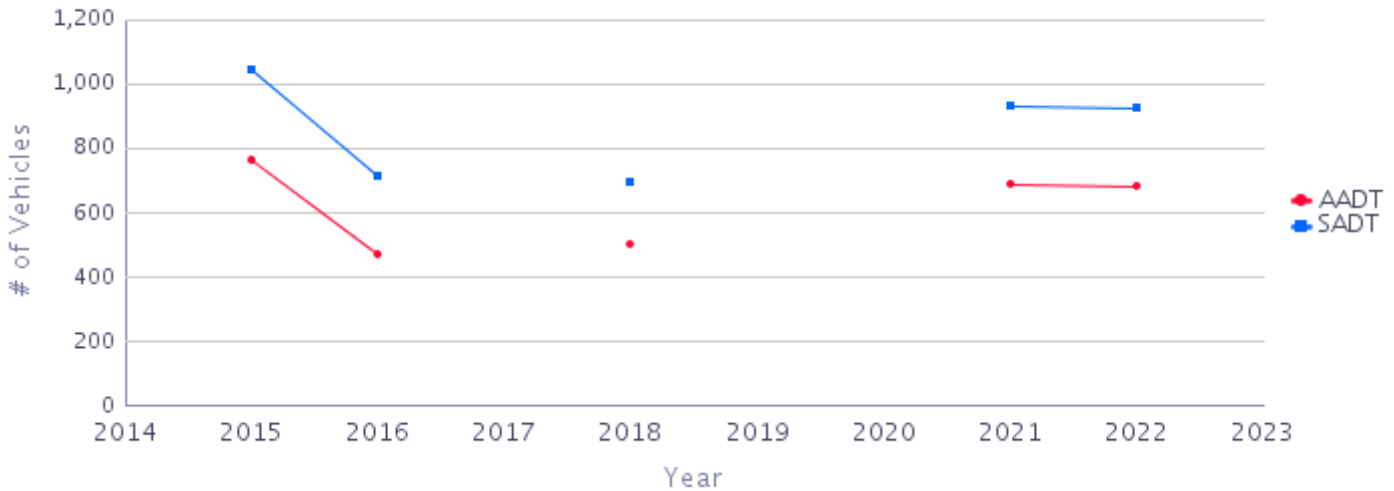
SADT

**Summer Average Daily Traffic**  
(for the months of July and August)

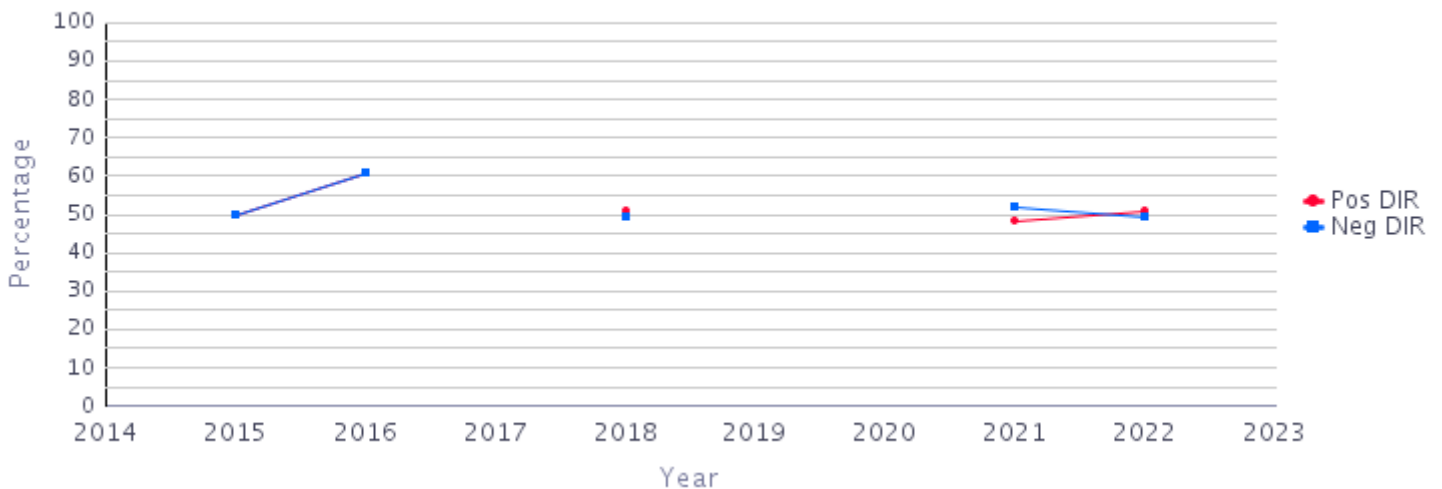
### Average Daily Traffic Volumes

	2014	2015	2016	2017	2018	2019	2020	2021	2022	2023
<b>AADT</b>		762	471		499			685	683	
<b>SADT</b>		1,041	715		691			930	923	

#### 10 Year Annual Statistics



#### 10 Years % AADT by Direction



# Traffic Data

## 10 Year Annual Summary for 2023

TM Site ID: **34-006EW**

TM Site Name: **New Denver - 34-006EW, Kaslo - New Denver**

Location: Route 31A, 1.3 km east of Route 6, east of New Denver

Posted Speed: **80 kph**

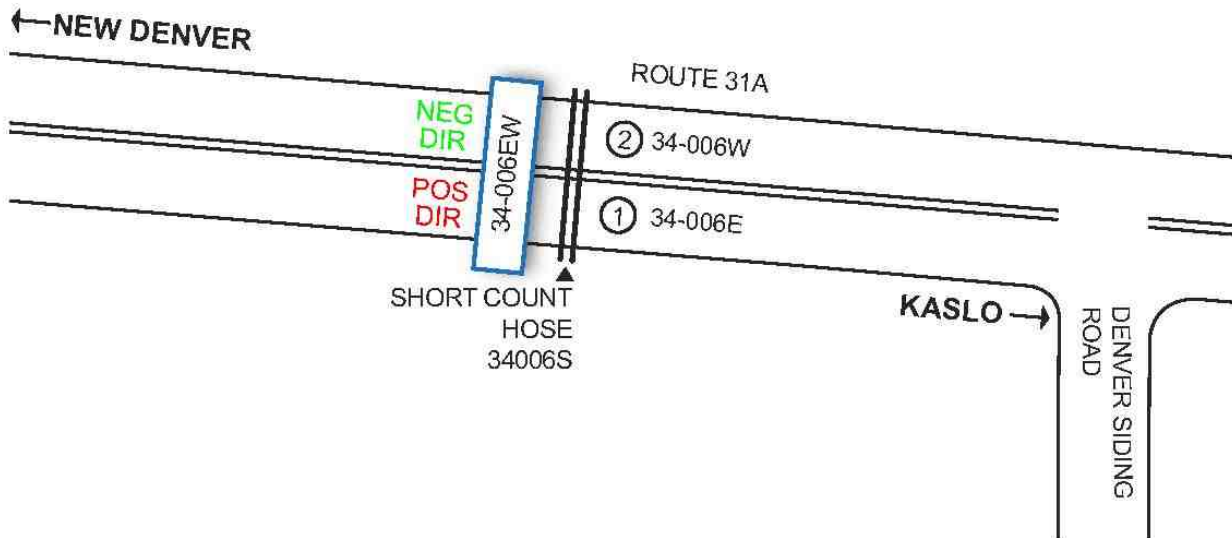
Report Run on: Friday July 26 2024 11:46 PM

Disclaimer information and the most current traffic data may be found at: <http://www.th.gov.bc.ca/trafficData>

# Traffic Data

## 10 Year Annual Summary for 2023

<b>TM Site:</b>	<b>Description:</b>		
34-006EW	ROUTE 31A, 1.3 km EAST OF ROUTE 6, NEW DENVER		
<b>Station:</b> 34006S	▲ - Short Count Post	□ - TRADAS Traffic Measurement Site	<b>PHOTOLOG</b> YEAR: 2000 HIGHWAY: H31A IMAGE NUMBER: 157 SHOWS LOOPS: <input type="checkbox"/> YES <input checked="" type="checkbox"/> NO
<b>Survey:</b> -	■ - Loops	① - Channels	
	■ - Junction Box	A - Detectors	
GPS: N 49° 59'51.7"		W 117° 21'48.2"	±200 metres



NOT TO SCALE

Highway Planning Branch  
TRANHighway Planning@gov.bc.ca

Revised Date: August / 2006  
Version 1-A