

# Traffic Data

## 10 Year Annual Summary for 2023

TM Site ID: **11-051EW**

TM Site Name: **China Beach - 11-051EW, West Coast (Sooke)**

Location: Route 14, just east of China Beach Provincial Park access, west of Jordan River

Posted Speed: **80 kph**

Report Run on: Monday May 6 2024 10:36 PM

AADT

SADT

Traffic Data in this report

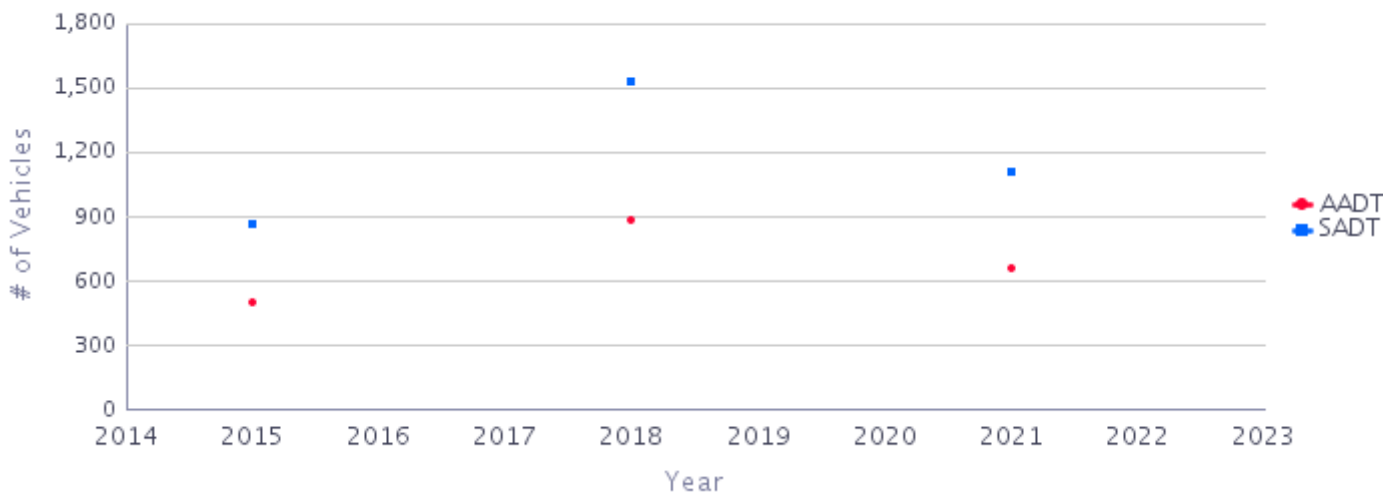
**Annual Average Daily Traffic**  
A calculated daily estimate of the number of vehicles passing this site.

**Summer Average Daily Traffic**  
(for the months of July and August)

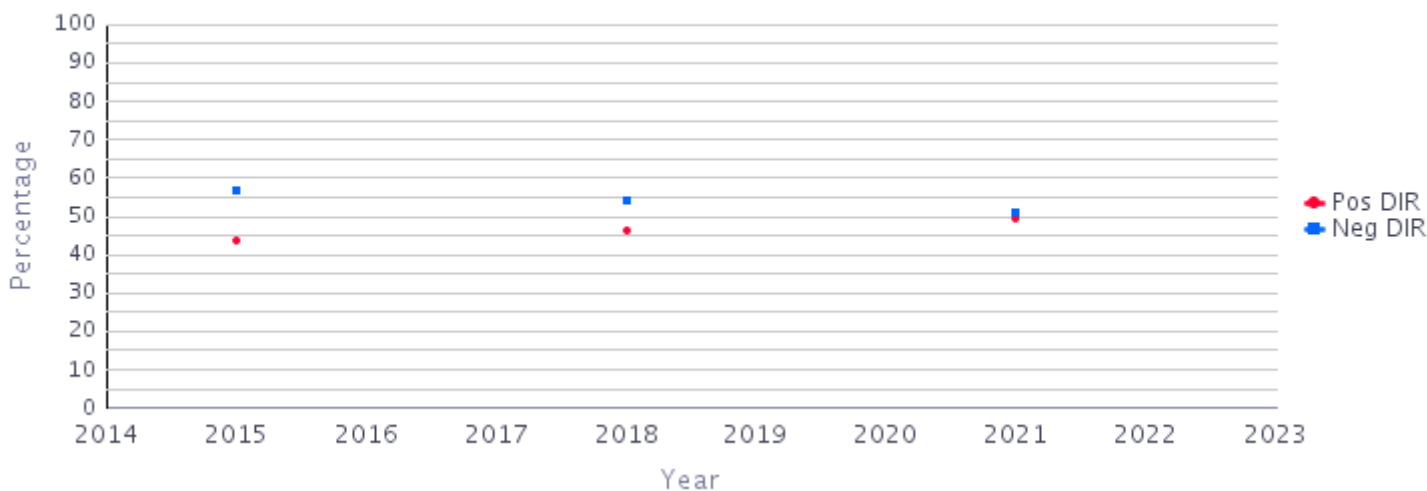
### Average Daily Traffic Volumes

	2014	2015	2016	2017	2018	2019	2020	2021	2022	2023
<b>AADT</b>		501			884			661		
<b>SADT</b>		862			1,525			1,108		

#### 10 Year Annual Statistics



#### 10 Years % AADT by Direction



# Traffic Data

## 10 Year Annual Summary for 2023

TM Site ID: **11-051EW**

TM Site Name: **China Beach - 11-051EW, West Coast (Sooke)**

Location: Route 14, just east of China Beach Provincial Park access,  
west of Jordan River







Posted Speed: **80 kph**

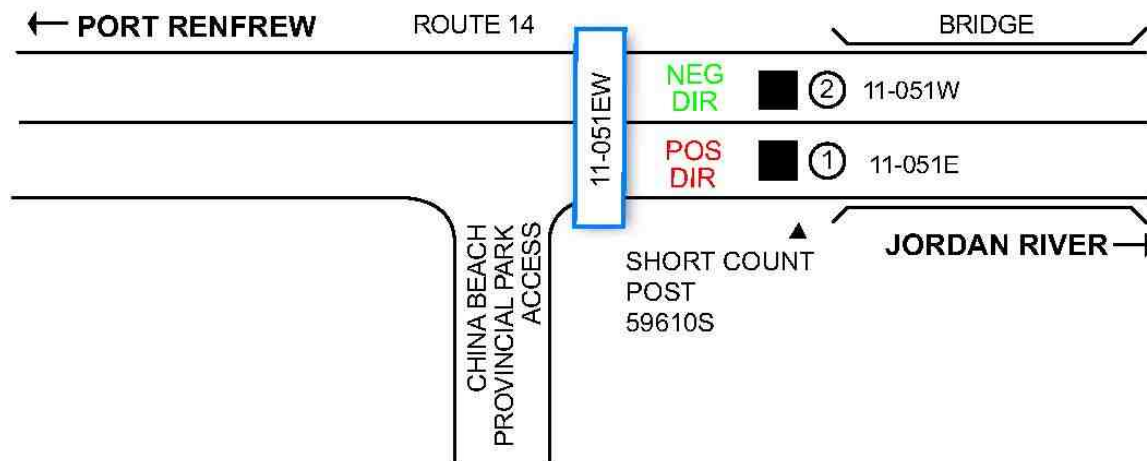
Report Run on: Monday May 6 2024 10:36 PM

Disclaimer information and the most current traffic data may be found at: <http://www.th.gov.bc.ca/trafficData>

# Traffic Data

## 10 Year Annual Summary for 2023

<b>TM Site:</b>	<b>Description:</b>
<b>11-051EW</b>	ROUTE 14, JUST EAST OF CHINA BEACH PROVINCIAL PARK ACCESS, WEST OF JORDAN RIVER
<b>Station: 59610S</b>	<div>  - Short Count Post          - TRADAS Traffic Measurement Site       </div> <div>  - Loops          - Channels       </div> <div>  - Junction Box          - Detectors       </div>
<b>Survey: 5961</b>	<b>PHOTOLOG</b> YEAR: 2000 HIGHWAY: H14 IMAGE NUMBER: 3718 SHOWS LOOPS: <input type="checkbox"/> YES <input checked="" type="checkbox"/> NO
GPS: N 48° 26.347' W 124° 05.339' ± 200 metres	



NOT TO SCALE

Highway Planning Branch  
TRANHighway Planning@gov.bc.ca

Revised Date: June / 2005  
Version 2-A