

# Traffic Data

## 10 Year Annual Summary for 2023

TM Site ID: **11-057EW**

TM Site Name: **Shirley - 11-057EW, West Coast (Sooke)**

Location: Route 14, 0.5 km west of Sheringham Point Road, west of Sooke

Posted Speed: **80 kph**

Report Run on: Tuesday May 7 2024 07:54 PM

AADT

SADT

Traffic Data in this report

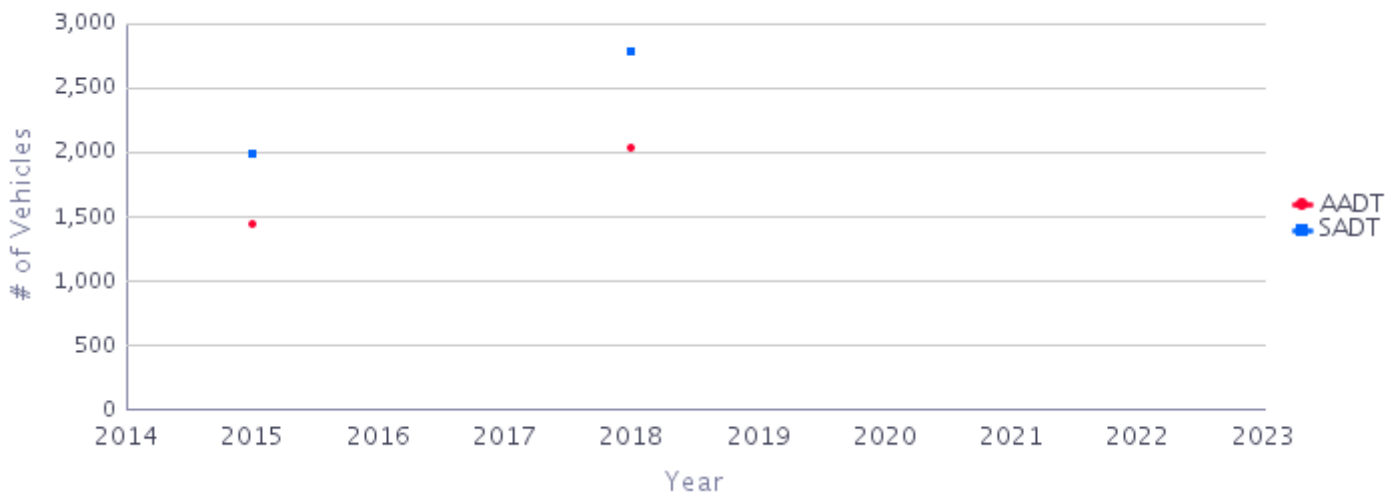
**Annual Average Daily Traffic**  
A calculated daily estimate of the number of vehicles passing this site.

**Summer Average Daily Traffic**  
(for the months of July and August)

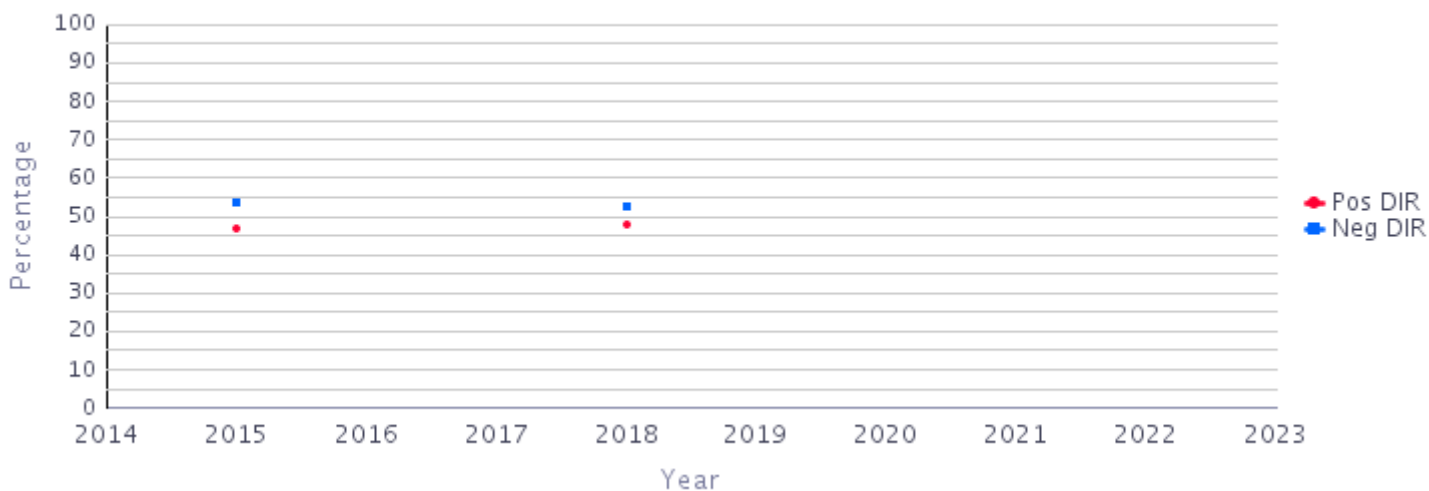
### Average Daily Traffic Volumes

	2014	2015	2016	2017	2018	2019	2020	2021	2022	2023
<b>AADT</b>		1,440			2,023					
<b>SADT</b>		1,981			2,784					

#### 10 Year Annual Statistics



#### 10 Years % AADT by Direction



# Traffic Data

## 10 Year Annual Summary for 2023

TM Site ID: **11-057EW**

TM Site Name: **Shirley - 11-057EW, West Coast (Sooke)**

Location: Route 14, 0.5 km west of Sheringham Point Road, west of Sooke

Posted Speed: **80 kph**

Report Run on: Tuesday May 7 2024 7:54 PM

Disclaimer information and the most current traffic data may be found at: <http://www.th.gov.bc.ca/trafficData>

# Traffic Data

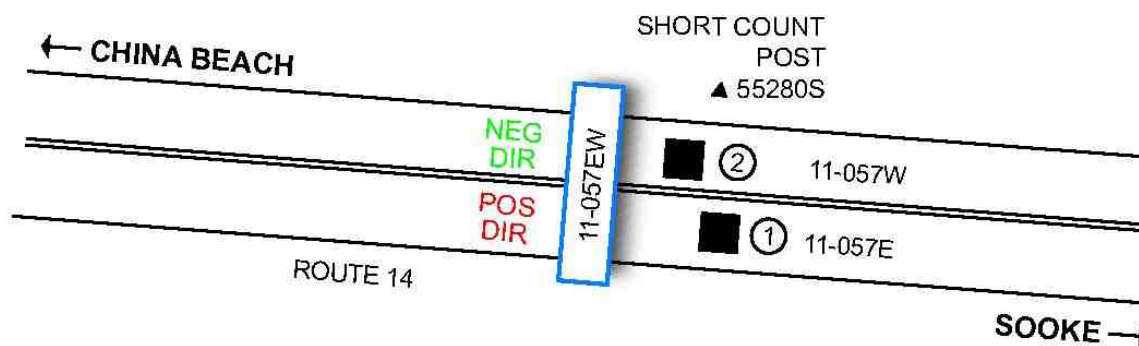
## 10 Year Annual Summary for 2023

<b>TM Site:</b>	<b>Description:</b>
11-057EW	ROUTE 14, 0.5 km WEST OF SHERINGHAM POINT ROAD AT SHIRLEY, WEST OF SOOKE

<b>Station:</b> 55280S  <b>Survey:</b> 5528	<ul style="list-style-type: none"> <li>▲ - Short Count Post</li> <li>■ - Loops</li> <li>■ - Junction Box</li> <li>□ - TRADAS Traffic Measurement Site</li> <li>① - Channels</li> <li>A - Detectors</li> </ul>	<b>PHOTOLOG</b> YEAR: 2000 HIGHWAY: H14 IMAGE NUMBER: 4379 SHOWS LOOPS: <input checked="" type="checkbox"/> YES <input type="checkbox"/> NO
---	---	--

GPS: N 48° 23.408' W 123° 54.636' ± 200 metres



NOT TO SCALE

Highway Planning Branch  
TRANHighway Planning@gov.bc.ca

Revised Date: March / 2005  
Version 1-A