

Traffic Data

10 Year Annual Summary for 2023

TM Site ID: **12-051EW**

TM Site Name: **Sproat Lake - 12-051EW, Qualicum - Port Alberni**

Location: Route 4, 8.0 km west of Taylor Arm Provincial Park, west of Sproat Lake

Posted Speed: **90 kph**

Report Run on: Tuesday May 7 2024 11:18 AM

AADT

SADT

Traffic Data in this report

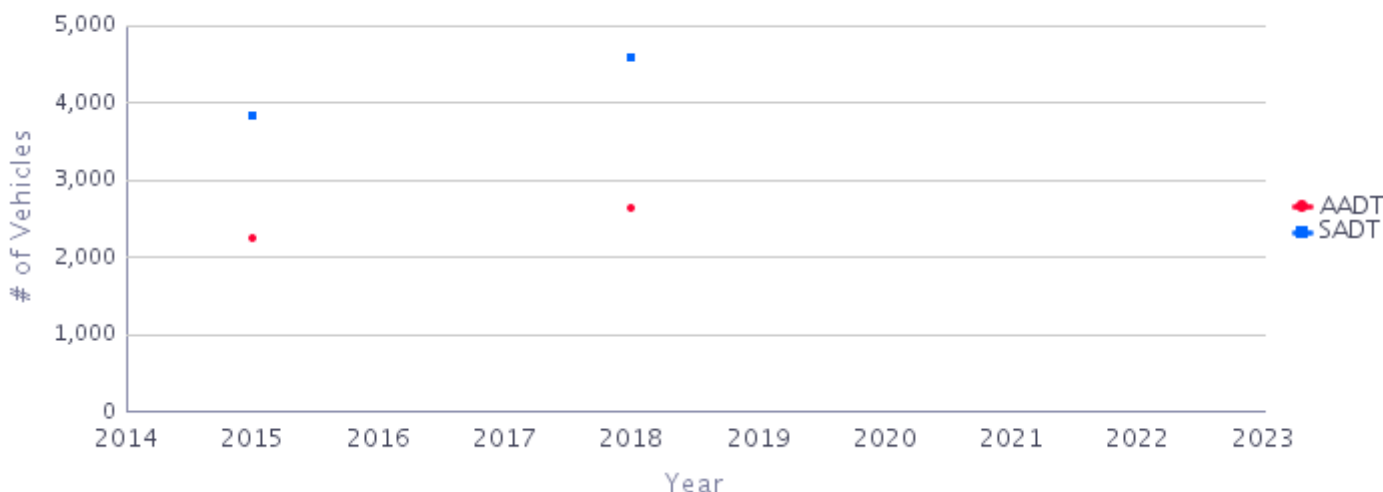
Annual Average Daily Traffic
A calculated daily estimate of the number of vehicles passing this site.

Summer Average Daily Traffic
(for the months of July and August)

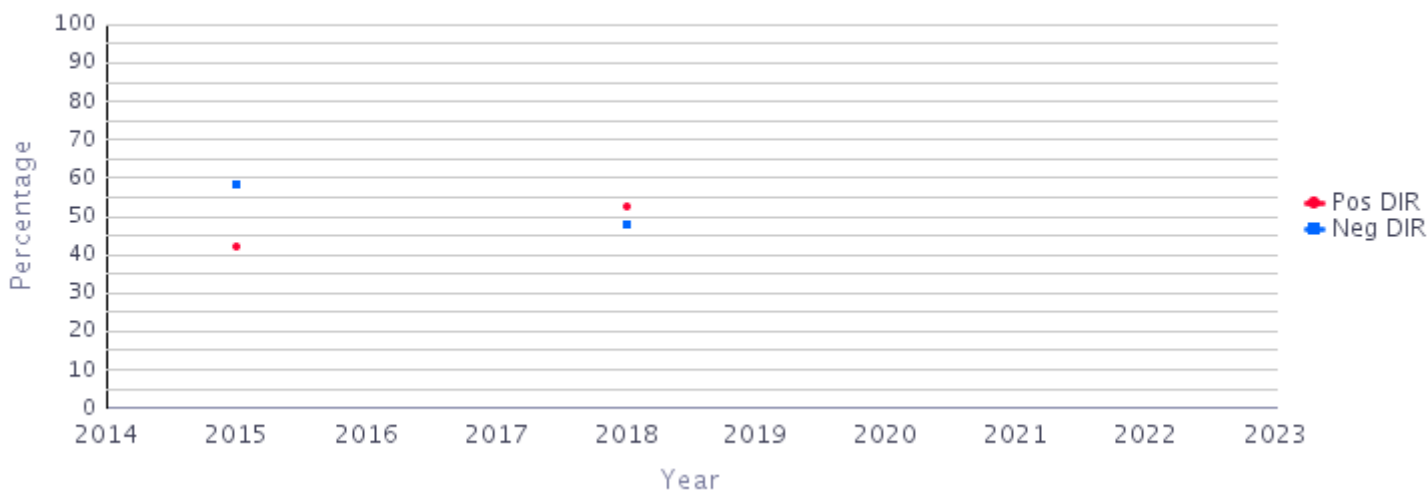
Average Daily Traffic Volumes

	2014	2015	2016	2017	2018	2019	2020	2021	2022	2023
AADT		2,232			2,640					
SADT		3,838			4,593					

10 Year Annual Statistics



10 Years % AADT by Direction



Traffic Data

10 Year Annual Summary for 2023

TM Site ID: **12-051EW**

TM Site Name: **Sproat Lake - 12-051EW, Qualicum - Port Alberni**

Location: Route 4, 8.0 km west of Taylor Arm Provincial Park, west of Sproat Lake

Posted Speed: **90 kph**







Report Run on: Tuesday May 7 2024 11:18 AM

Disclaimer information and the most current traffic data may be found at: <http://www.th.gov.bc.ca/trafficData>

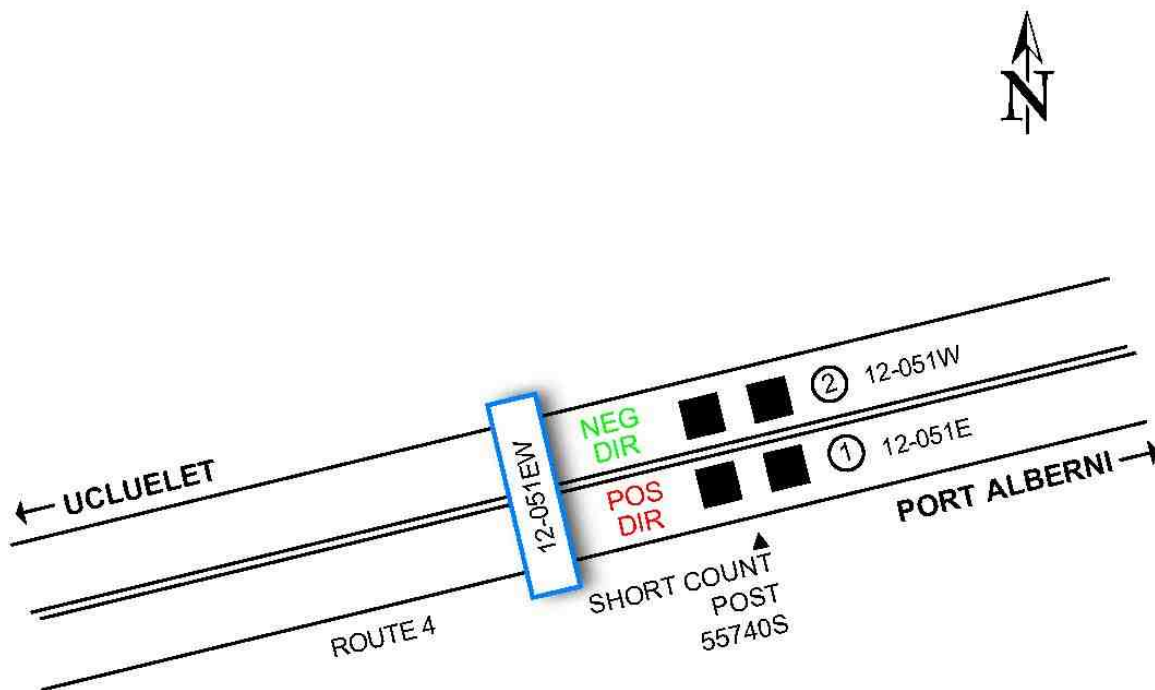
Traffic Data

10 Year Annual Summary for 2023

TM Site:	Description:
12-051EW	ROUTE 4, 8.0 km WEST OF TAYLOR ARM PROVINCIAL PARK, WEST OF SPROAT LAKE

Station: 55740S Survey: 5574	<div>  - Short Count Post  - TRADAS Traffic Measurement Site </div> <div>  - Loops  - Channels </div> <div>  - Junction Box  - Detectors </div>	PHOTOLOG YEAR: 2000 HIGHWAY: H4 IMAGE NUMBER: 9518 SHOWS LOOPS: <input type="checkbox"/> YES <input checked="" type="checkbox"/> NO
---	---	---

GPS: N 49° 16.776' W 125° 08.948' ± 200 metres



NOT TO SCALE

Highway Planning Branch
TRANHighway Planning@gov.bc.ca

Revised Date: June / 2005
Version 2-A