

# Traffic Data

## 10 Year Annual Summary for 2023

TM Site ID: **12-001NS**

TM Site Name: **Koksilah Bridge - 12-001NS, Trans-Canada (Vancouver Island)**

Location: Route 1, 0.8 km south of Cowichan River Bridge, Duncan

Posted Speed: **60 kph**

Report Run on: Saturday September 7 2024 05:00 PM

Traffic Data in this report

AADT

**Annual Average Daily Traffic**  
A calculated daily estimate of the number of vehicles passing this site.

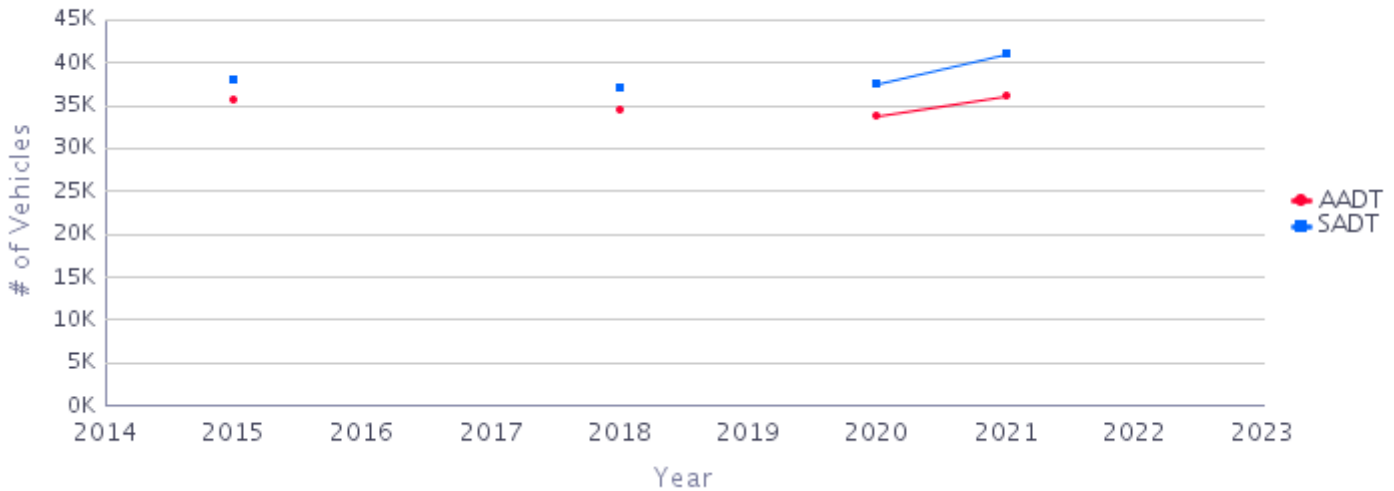
SADT

**Summer Average Daily Traffic**  
(for the months of July and August)

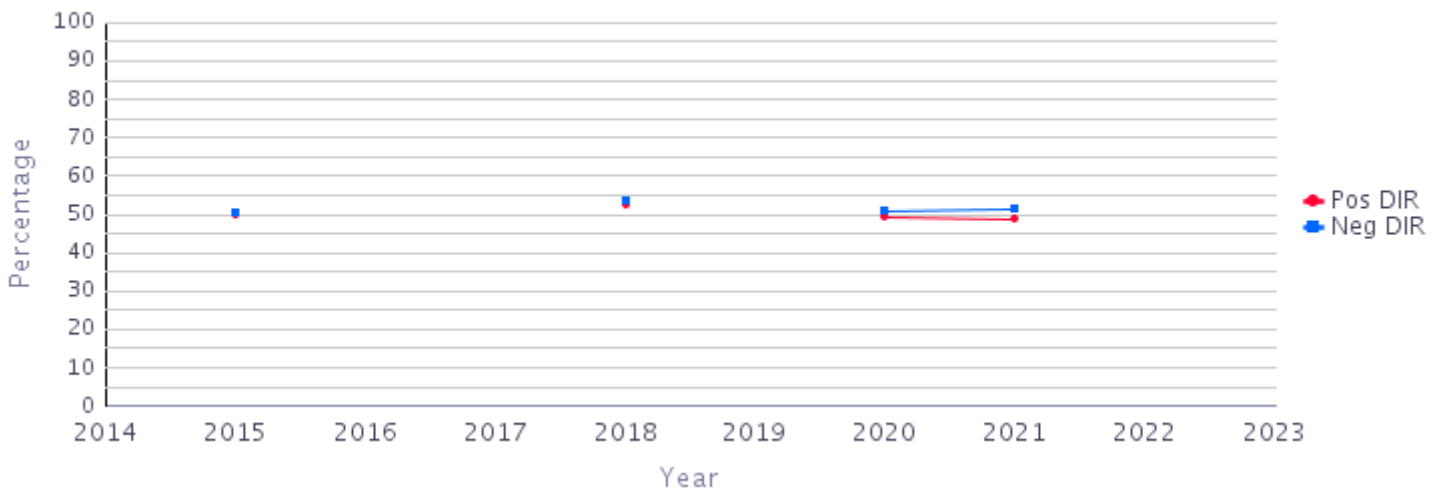
### Average Daily Traffic Volumes

	2014	2015	2016	2017	2018	2019	2020	2021	2022	2023
<b>AADT</b>		35,498			34,473		33,763	36,068		
<b>SADT</b>		37,848			37,012		37,572	40,921		

#### 10 Year Annual Statistics



#### 10 Years % AADT by Direction



# Traffic Data

## 10 Year Annual Summary for 2023

TM Site ID: **12-001NS**

TM Site Name: **Koksilah Bridge - 12-001NS, Trans-Canada (Vancouver Island)**

Location: Route 1, 0.8 km south of Cowichan River Bridge, Duncan

Posted Speed: **60 kph**

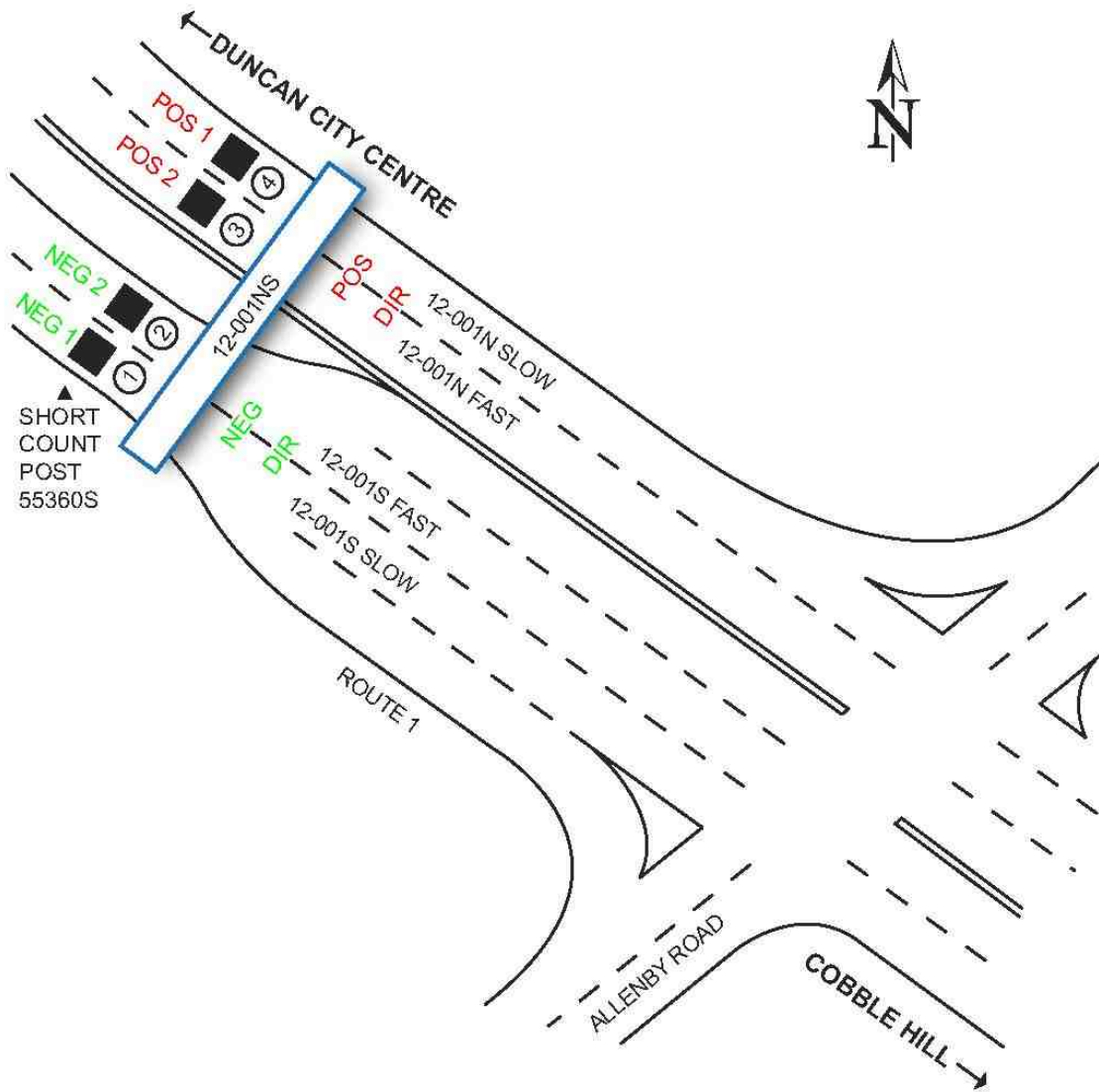
Report Run on: Saturday September 7 2024 5:0 PM

Disclaimer information and the most current traffic data may be found at: <http://www.th.gov.bc.ca/trafficData>

# Traffic Data

## 10 Year Annual Summary for 2023

<b>TM Site:</b>	<b>Description:</b>
12-001NS	ROUTE 1, JUST NORTH OF ALLENBY ROAD/CHASTER ROAD, AND 0.8 km SOUTH OF KOKSILAH (COWICHAN RIVER) BRIDGE, DUNCAN
<b>Station:</b> 55360S	<ul style="list-style-type: none"> <li>▲ - Short Count Post</li> <li>■ - Loops</li> <li>■ - Junction Box</li> <li>□ - TRADAS Traffic Measurement Site</li> <li>① - Channels</li> <li>A - Detectors</li> </ul>
<b>Survey:</b> 5536	<p><b>PHOTOLOG</b> YEAR: 1999 HIGHWAY: H1 IMAGE NUMBER: 6034 SHOWS LOOPS:</p> <p><input checked="" type="checkbox"/> YES    <input type="checkbox"/> NO</p>



NOT TO SCALE

Highway Planning Branch  
TRANHighway Planning@gov.bc.ca

Revised Date: March / 2005  
Version 1-A