

Traffic Data

10 Year Annual Summary for 2025

TM Site ID: **P-17-7NS**

TM Site Name: **Huntingdon - P-17-7NS, Huntingdon - Mission**

Location: **Route 11, 0.8 km south of Vye Road, Abbotsford**

Posted Speed: **50 kph**

Report Run on: **Wednesday June 10 2026 05:43 AM**

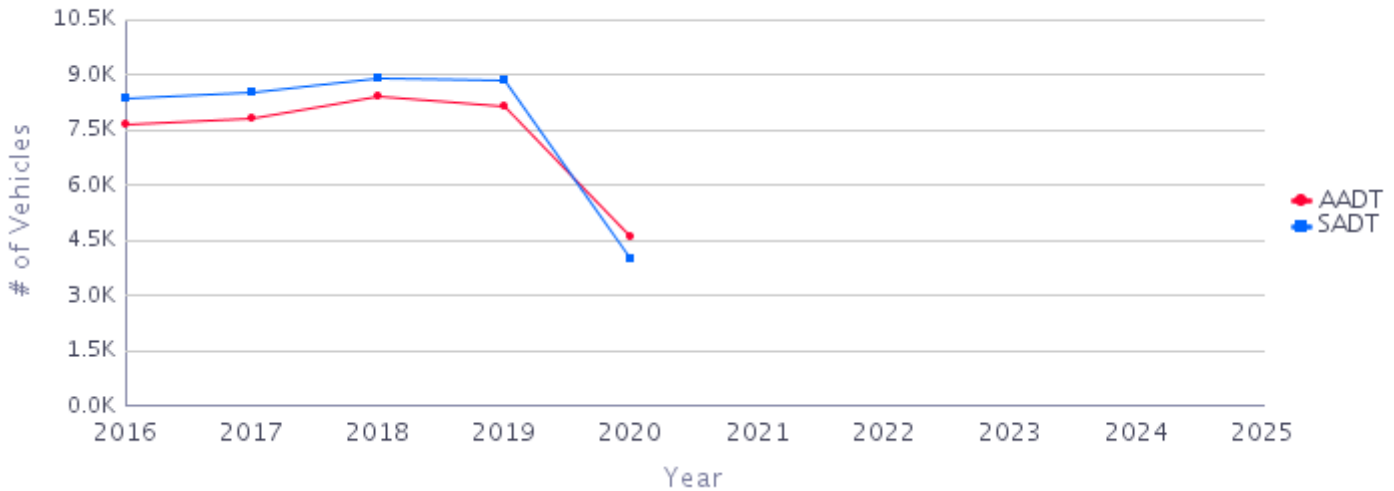
Traffic Data in this report

- AADT**
Annual Average Daily Traffic
A calculated daily estimate of the number of vehicles passing this site.
- SADT**
Summer Average Daily Traffic
(for the months of July and August)
- Class**
Vehicle Length
Types of vehicles traveling through this site.

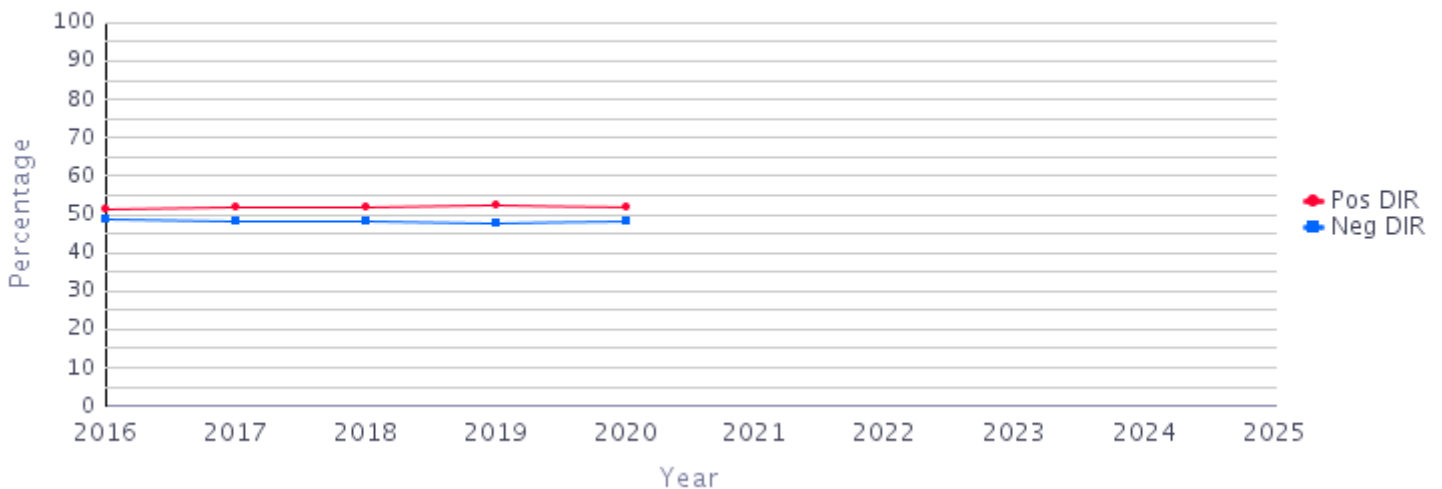
Average Daily Traffic Volumes

	2016	2017	2018	2019	2020	2021	2022	2023	2024	2025
AADT	7,672	7,840	8,423	8,171	4,577					
SADT	8,345	8,507	8,928	8,831	4,004					

10 Year Annual Statistics



10 Years % AADT by Direction



Traffic Data

10 Year Annual Summary for 2025

TM Site ID: **P-17-7NS**






TM Site Name: **Huntingdon - P-17-7NS, Huntingdon - Mission**

Location: **Route 11, 0.8 km south of Vye Road, Abbotsford**

Posted Speed: **50 kph**

Report Run on: **Wednesday June 10 2026 5:43 AM**

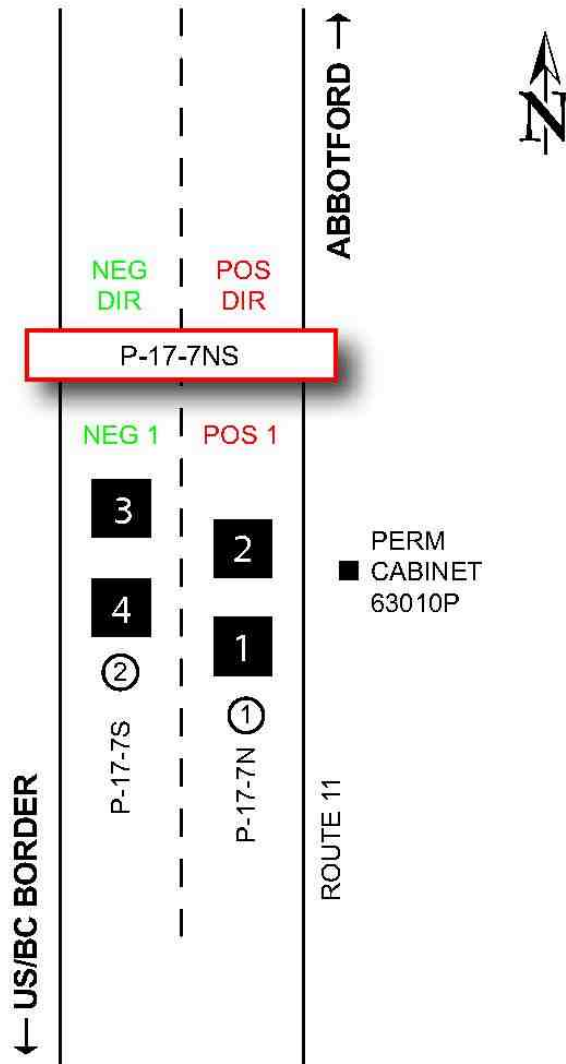
10 Year Annual Average Daily Length Distribution Summary for 2025

Length	Vehicle Type	Road	% of Roadway	% Pos	% Neg
0 - 6 metres		30,629	83	52	48
6 - 12.5 metres		2,143	6	55	45
12.5 - 22.5 metres		2,243	6	45	55
22.5 - 35 metres		1,666	5	48	52
35 - 999 metres		11	<1	27	73

Traffic Data

10 Year Annual Summary for 2025

TM Site:	Description:		
P-17-7NS	ROUTE 11, 0.8 km SOUTH OF VYE ROAD, ABBOTSFORD		
Station: 63010P	▲ - Short Count Post	□ - TRADAS Traffic Measurement Site	PHOTOLOG YEAR: - HIGHWAY: - IMAGE NUMBER: - SHOWS LOOPS: - <input type="checkbox"/> YES <input checked="" type="checkbox"/> NO
Name: HUNTINGDON	■ - Loops	① - Channels	
Survey: 6301	■ - Cabinet	A - Detectors	
	■ - Junction Box		



NOT TO SCALE

Highway Planning Branch
TRANHighway.Planning@gov.bc.ca

Revised Date: January / 2005
Version 1-A