

Traffic Data

10 Year Annual Summary for 2023

TM Site ID: **P-12-1EW**

TM Site Name: **Ucluelet - P-12-1EW, Pacific Rim**

Location: Route 4, 0.5 km east of Ucluelet Road, north of Ucluelet

Posted Speed:

Report Run on: Tuesday May 7 2024 07:48 AM

AADT

SADT

Traffic Data in this report

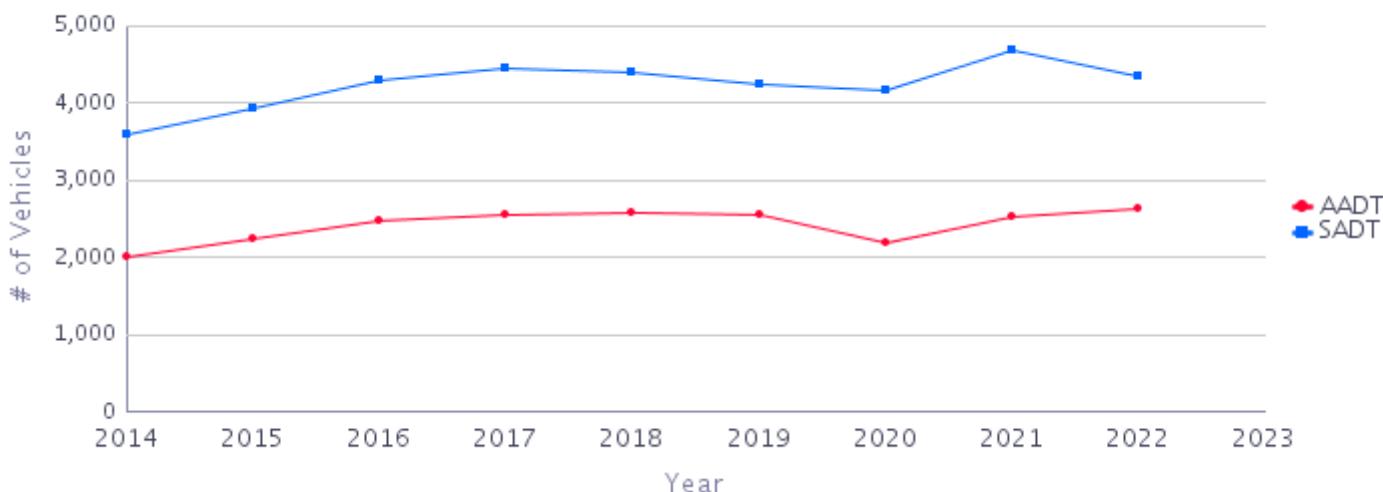
Annual Average Daily Traffic
A calculated daily estimate of the number of vehicles passing this site.

Summer Average Daily Traffic
(for the months of July and August)

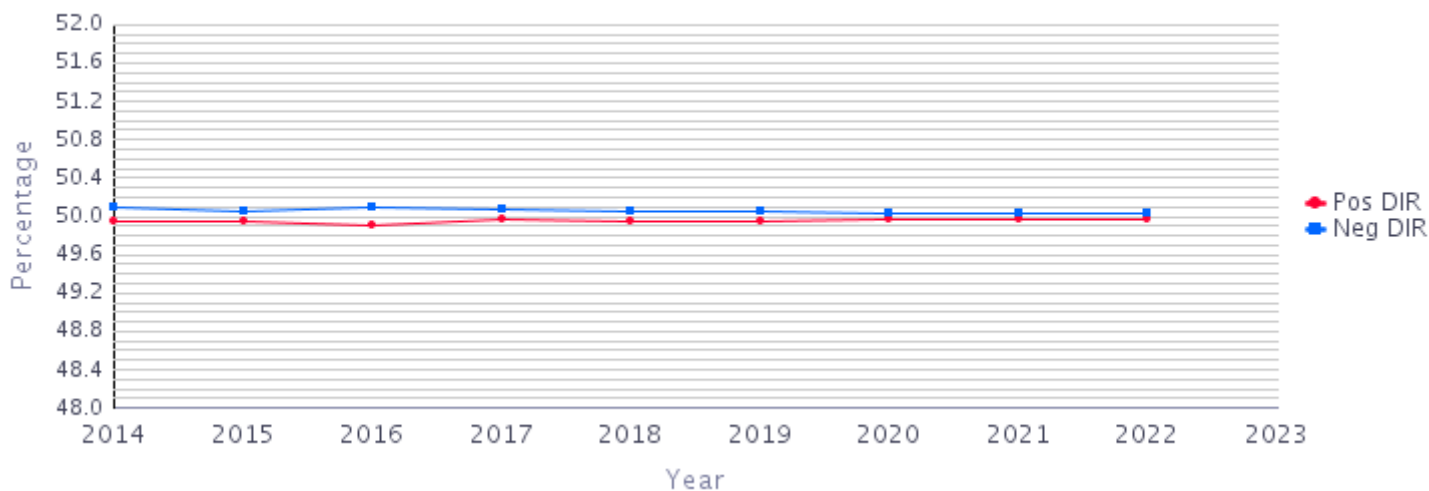
Average Daily Traffic Volumes

	2014	2015	2016	2017	2018	2019	2020	2021	2022	2023
AADT	2,012	2,244	2,477	2,540	2,567	2,563	2,193	2,524	2,640	
SADT	3,594	3,921	4,293	4,449	4,402	4,252	4,156	4,679	4,347	

10 Year Annual Statistics



10 Years % AADT by Direction



Traffic Data

10 Year Annual Summary for 2023

TM Site ID: **P-12-1EW**

TM Site Name: **Ucluelet - P-12-1EW, Pacific Rim**

Location: Route 4, 0.5 km east of Ucluelet Road, north of Ucluelet

Posted Speed:

Report Run on: Tuesday May 7 2024 7:48 AM

Disclaimer information and the most current traffic data may be found at: <http://www.th.gov.bc.ca/trafficData>

Traffic Data

10 Year Annual Summary for 2023

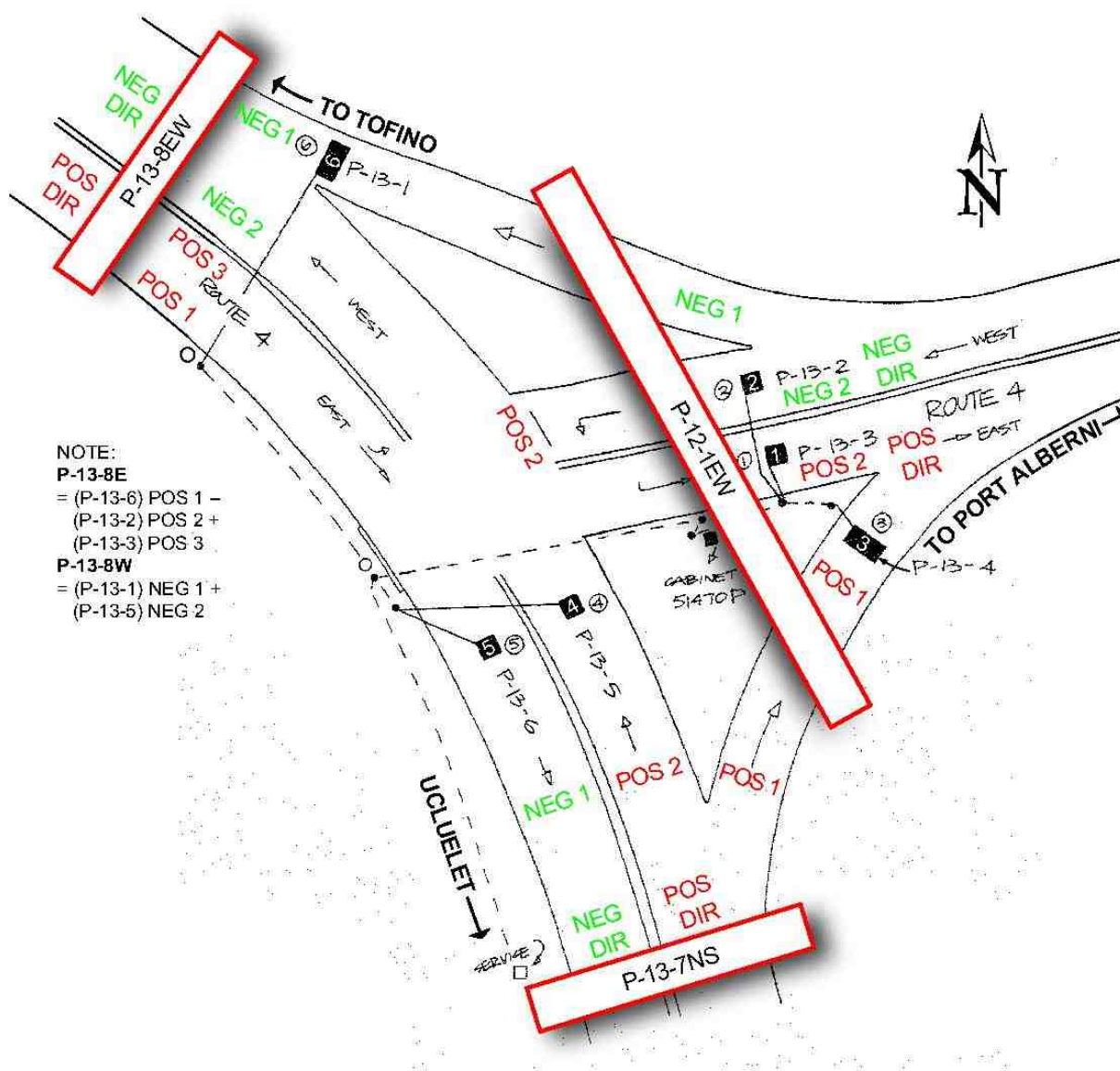
TM Site: Description:

P-12-1EW ROUTE 4, 0.5 km EAST OF UCLUELET ROAD, NORTH OF UCLUELET
P-13-7EW ROUTE 4, 0.5 km SOUTH OF ROUTE 4, NORTH OF UCLUELET
P-13-8EW ROUTE 4, 0.5 km WEST OF UCLUELET ROAD, NORTH OF UCLUELET

Station: 51470P
Name: UCLUELET
Survey: 5147

▲ - Short Count Post
 ■ - Loops
 ■ - Cabinet
 ■ - Junction Box
 □ - TRADAS Traffic Measurement Site
 ① - Channels
 A - Detectors

PHOTOLOG
 YEAR: -
 HIGHWAY: -
 IMAGE NUMBER: -
 SHOWS LOOPS: ☒ YES ☐ NO



NOT TO SCALE

Highway Planning Branch
 TRANHighway.Planning@gov.bc.ca

Revised Date: December / 2004
 Version 1-A